



WaterReuse California supports the establishment of policies and development of funding options that support as many water recycling solutions as possible; that a range of customized “mix and match” options offer each community or region the most potential for success in offsetting limited drinking water sources, including imported water.



Central Coast WaterReuse Recycled Water Facility Tour and Chapter Meeting

Thursday, January 28, 2016

10:00 AM – 1:00 PM

You are invited to the second Chapter meeting of the WaterReuse California Central Coast Chapter. The goal of the Chapter is to help support the ongoing efforts to implement safe and beneficial water reuse and improve the sustainability of the water resources on the Central Coast.

Location

Laguna County Sanitation and Tertiary Recycled Water Facility

Facility Tour: 3500 Black Road, Santa Maria, CA 93455
(for Google Maps, use 2375 Dutard St.)

Chapter Meeting: 620 W Foster Road, Santa Maria, CA 93455
(Maps on pages 2 to 5)

Meeting Format

Tour of the Laguna Facility lead by Martin Wilder from 10:00 AM to 11:00 AM.

Chapter meeting at the district offices from 11:30 AM to 1:00 PM.
Lunch will be provided at 11:30 AM.

Join the Meeting On-line

<https://meetings.webex.com/collabs/meetings/join?uuid=M8ZIMDQ2OE5LGRVS3F5HRW9H2E-LKN5>

Audio Connection:

1-855-244-8681 Call-in toll-free number

Access code: 192 683 400

Please RSVP to mryder@wsc-inc.com by January 21 if you will be joining for lunch and/or the tour.

For more information about Central Coast WaterReuse, contact:

Dan Heibel, dheibel@wsc-inc.com, (805) 457-8833 x 104



E Union Valley Pkwy, Santa Maria, CA 93455 to 620 W Foster Rd, Santa Maria, CA 93455 Drive 12.7 miles, 24 min

These are the directions to the Facility from the E Union Valley Parkway exit off of Highway 101, and then from the Facility to the offices at 620 W Foster Road.



Imagery ©2015 Google, DigitalGlobe, Map data ©2015 Google 2000 ft

E Union Valley Pkwy
Santa Maria, CA 93455

- ↑ 1. Head west on E Union Valley Pkwy toward Boardwalk Ln

2.5 mi
- ↶ 2. Turn left onto S Blosser Rd

0.5 mi
- ↷ 3. Turn right onto Solomon Rd

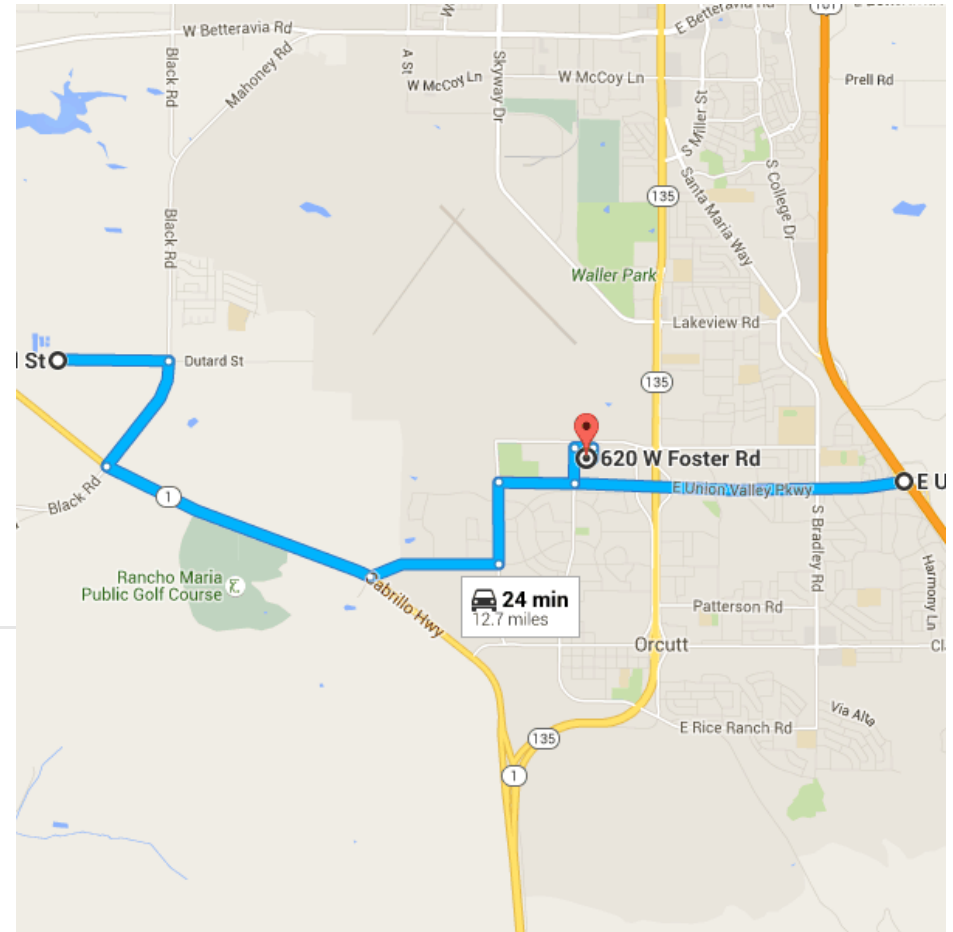
0.8 mi
- ↷ 4. Turn right onto CA-1 N

1.8 mi
- ↷ 5. Turn right onto Black Rd

0.8 mi
- ↶ 6. Turn left at the 1st cross street onto Dutard St

0.7 mi

13 min (7.2 mi)



2375 Dutard St

Santa Maria, CA 93455

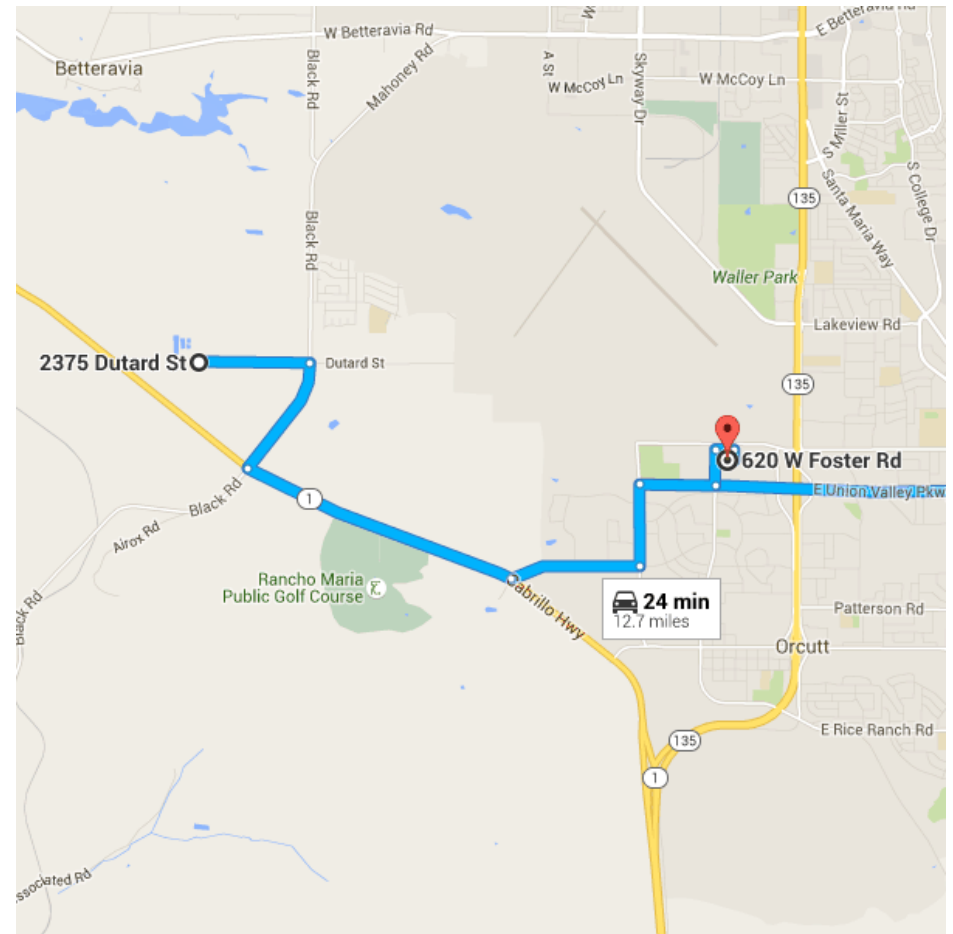
- ↑ 7. Head east on Dutard St toward Black Rd

2 min (0.7 mi)

Continue on Black Rd. Drive from CA-1 S and Solomon Rd to Santa Maria

8 min (4.6 mi)

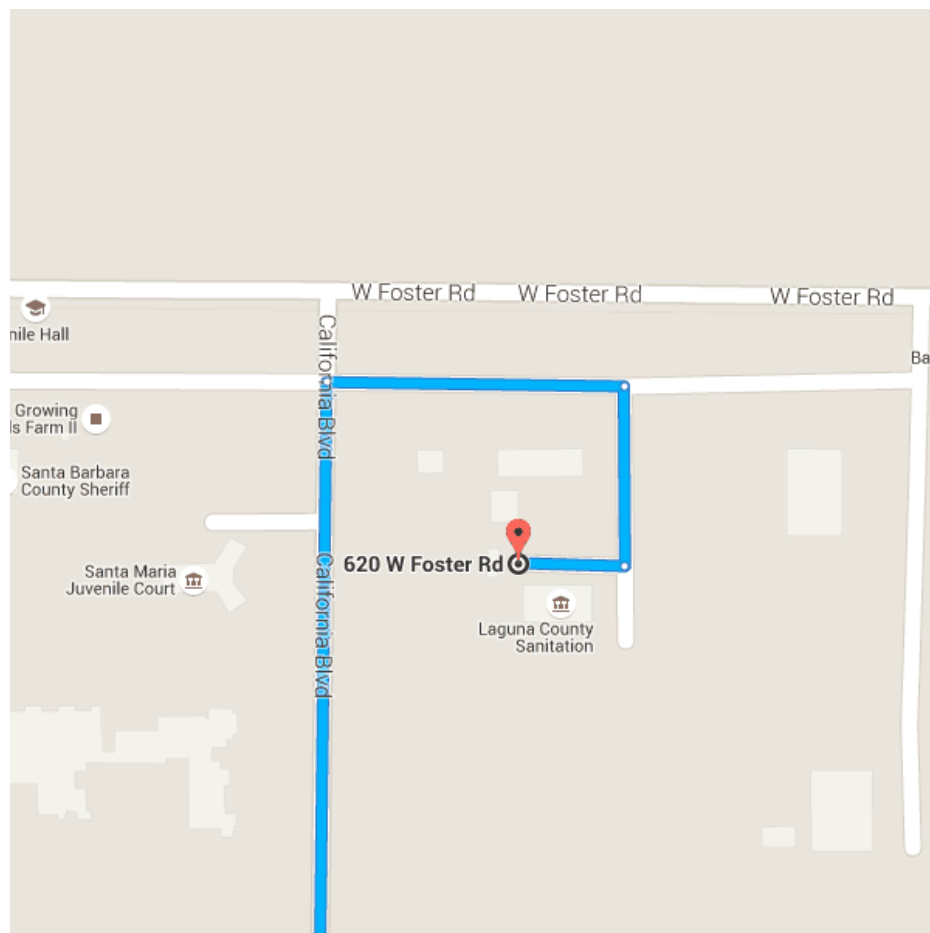
- 8. Turn right at the 1st cross street onto Black Rd
_____ 0.8 mi
- 9. Turn left at the 1st cross street onto CA-1 S
_____ 1.8 mi
- 10. Turn left onto Solomon Rd
_____ 0.8 mi
- 11. Turn left onto S Blosser Rd
_____ 0.5 mi
- 12. Turn right onto W Union Valley Pkwy
_____ 0.5 mi
- 13. Turn left at the 1st cross street onto California Blvd
_____ 0.2 mi



Drive to your destination

- _____ 51 s (0.2 mi)
- 14. Turn right
_____ 0.1 mi
- 15. Turn right
_____ 374 ft
- 16. Turn right
_____ 223 ft

11 min (5.5 mi)



620 W Foster Rd

Santa Maria, CA 93455

These directions are for planning purposes only. You may find that construction projects, traffic, weather, or other events may cause conditions to differ from the map results, and you should plan your route accordingly. You must obey all signs or notices regarding your route.